RIVER BRIDGE P.U.D. PARCEL 2B

BEING A REPLAT OF PARCEL 2B
RIVER BRIDGE P.U.D. PLAT 2, (P.B. 56 PGS. 197 – 200)
LYING IN SECTION 15, TOWNSHIP 44 SOUTH, RANGE 42 EAST
CITY OF GREENACRES, PALM BEACH COUNTY, FLORIDA.

NOVEMBER 1994 — SHEET 2 OF 3

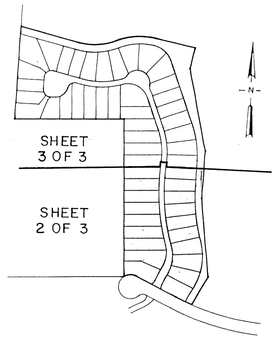

SHEET LOCATION MAP
NO SCALE

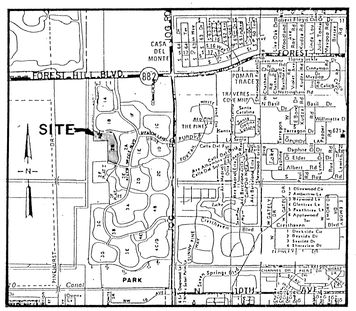

LOCATION MAP n.t.s.
SECTION 15, TWP. 44S., RGE.42E.

5

STATE OF FLORIDA
COUNTY OF PALM BEACH

This plat was filed for record at _____, this ____ day of _____, 1994, and duly recorded in Plat Book No. _____ on Pages _____ thru _____.

MILTON T. BAUER
Clerk Circuit Court

By: _____

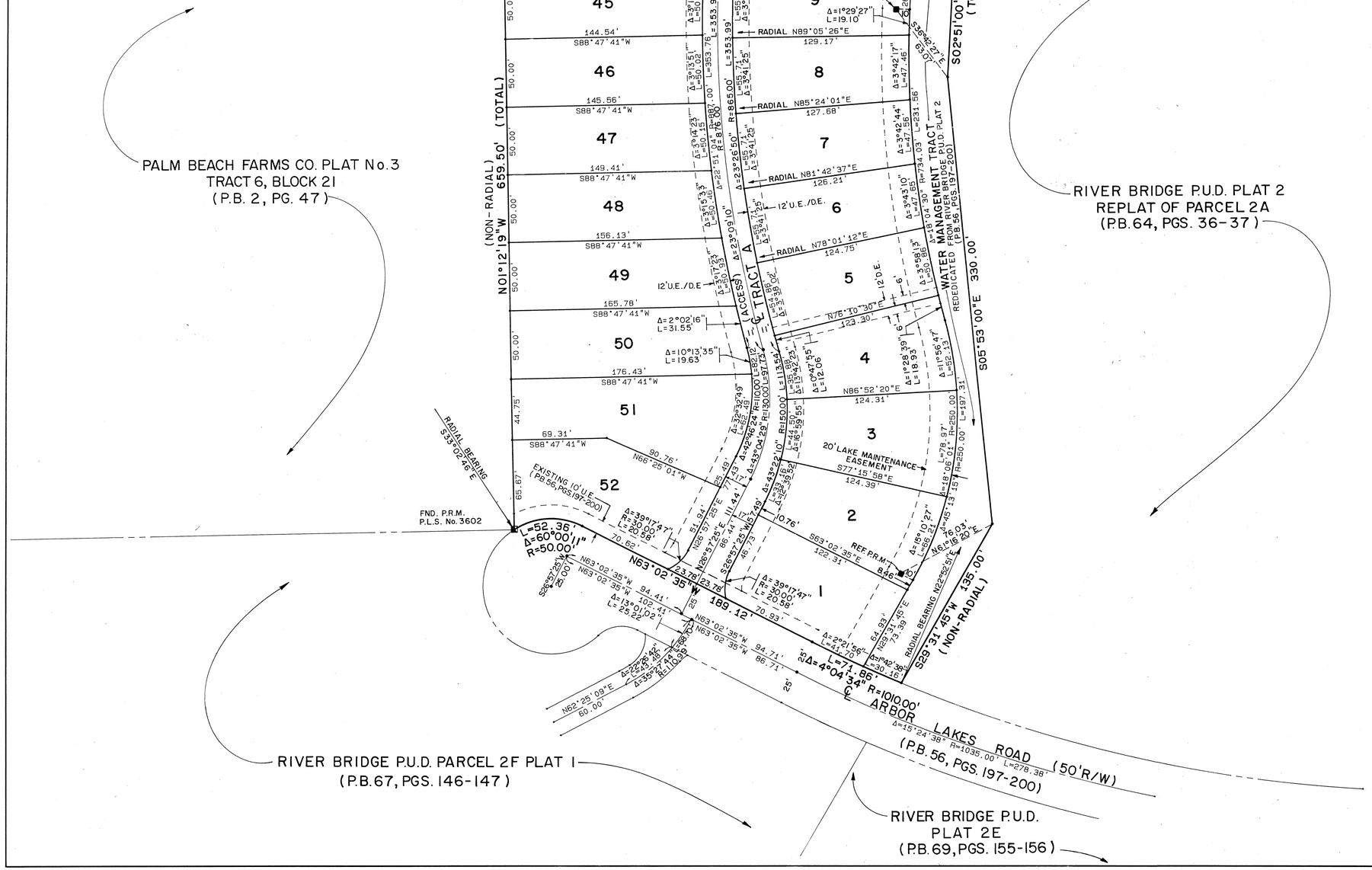

LEGEND

C/CALC	CALCULATED DIMENSION
D.E.	DRAINAGE EASEMENT
DISC	BRASS DISC
FD/FND	FOUND
L.B.	LICENSED BUSINESS
L.S.	LAND SURVEYOR
N.R.	NON-RADIAL
O.R.B.	OFFICIAL RECORD BOOK
P/PLAT	PREVIOUSLY PLATTED
P.B.	PLAT BOOK
P.C.P.	PERMANENT CONTROL POINT
P.L.S.	PROFESSIONAL LAND SURVEYOR
P.O.B.	POINT OF BEGINNING
P.O.C.	POINT OF COMMENCEMENT
P.R.M.	PERMANENT REFERENCE MONUMENT
PC.	POINT OF CURVATURE
P	P BRAND NAIL
PT.	POINT OF TANGENTCY
R/REC	RECORD DATA
R/W	RIGHT-OF-WAY
REF.	REFERENCE
RGE.	RANGE
SEC.	SECTION
TWP.	TOWNSHIP
TYP.	TYPICAL
U.E.	UTILITY EASEMENT

PETSCHE & ASSOCIATES, INC.
Professional Engineers – Land Surveyors – Development Consultants – Testing Services
2581 Metrocentre Boulevard, Suite 6, West Palm Beach, Florida 33407 (407) 640-3800
6799 Overseas Highway, Suite 7, Marathon, Florida 33050 (305) 743-5788

RIVER BRIDGE P.U.D. PARCEL 2B

SECTION 15, TOWNSHIP 44S., RANGE 42E.
CITY OF GREENACRES, FLORIDA

Drawn by: M.E.H.	Date: FEB. 1994	SCALE: 1" = 40'	JOB NUMBER: 94-001	SHEET 2 OF 3
Designed by:	Checked by: R. HAGLER			

SUBDIVISION River Bridge Parcel 2B
BOOK 73 PAGE 5
FLOOD ZONE —
QUAD # —
SE ZONE —
SE
BID NAME C/Greenacres